

Navigation in Virtual Social Spaces

Prof. Dr. Klaus Obermayer (Neuronale Informationsverarbeitung)

Prof. Dr. Werner Rammert (Zentrum Technik & Gesellschaft)

Michael Hahne, Renate Lieb & Martin Meister (ZTG)

Bartek Ochab & Nicolas Neubauer (NI)



Research Approach

Research questions

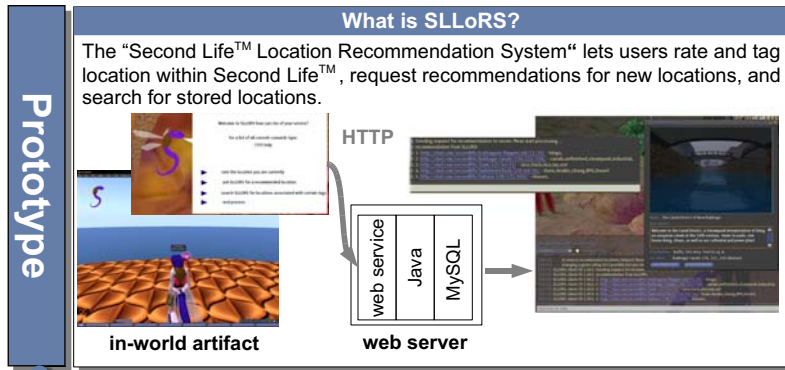
- What do users do in the virtual space? (activities & context)
- How do users navigate and orient themselves? (problems)
- How could navigation of users be supported? (usability)
- How can virtual, user generated content analytically be captured? (context)

Principles of Human-centric Research

interdisciplinary, activity centered, problem driven, context bound, usable

Approach

To answer these questions, an *interdisciplinary* research group has formed, consisting of members in the field of "technological Sociology" and "machine learning". We investigate these question based on a detailed analysis of a navigation supporting prototype, the "Second Life™ Location Recommender System" (SLLoRS).



Interface Redesign

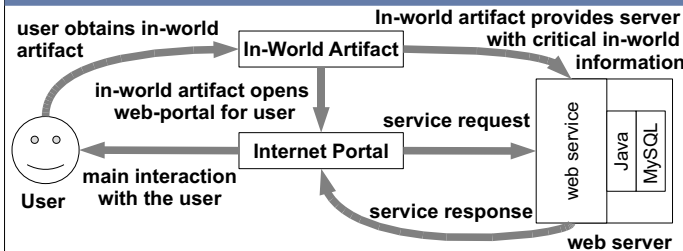
Usability tests on the prototype indicate massive drawbacks because the interface is implemented in the restricted environment of Second Life™

- slow interface response
- poor interaction possibilities with the user

Conclusion:

Move the main interface implementation to a Web service which is connected to a minimal Second Life™ artifact.

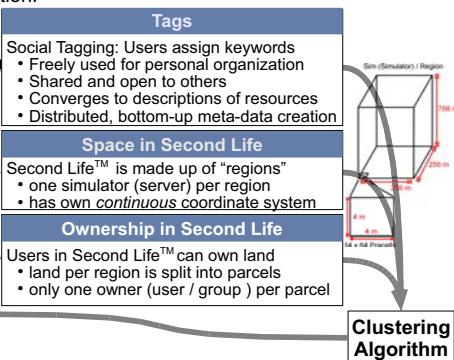
Interface Idea



From Positions to Locations

When do two ratings in one region belong to the same logical location? We solve this problem by clustering (G-Means clustering) ratings, using three different types of information:

- Tags
- Euclidean coordinates
- Ownership information



Results

Users want to know who provided a recommendation, in contrast to conventional, anonymous recommender systems.

- Develop functions that mirror the navigation activities of users as:
 - Search engine for virtual locations with user feedback in form of ratings or recommendations, based on user profile similarity
 - Personalized bookmarking service for virtual locations, to store, manage exchange them landmarks between users

Usability

Usability Testing

Method: Usability tests conducted with „Thinking Aloud“

- „Thinking Aloud“ study with 5 test persons
- Redesign of the control elements and the interaction flow
- Workshop for the dissemination of the results

Results:

- Central functions should be more prominent positioned
- Design should be arranged more compact to reduce the click-rate
- Functional and supporting system elements should be separated
- Stronger feedback to user input

Practices: Second Life

Practice reconstruction

Method: Focussed observation, interviews and structural mapping technique

- Observation of the navigation practices and problems of 8 test persons
- Interviews regarding the observed practices
- Validation of the data using the structural mapping technique
- Identification of typical and connectable navigation habits

Results:

- Social Gamer**
 - Interested in getting to know new people
 - Looking to visit parties and other social events
- Fashionistas**
 - Working on self expression and avatar design
 - Looking for places with extravagant and cheap clothing and accessories
- Builder**
 - Interested in displaying their creativity
 - Searching for construction materials and inspiring places

Common navigation strategy

To find anything (people, products, places):

1. Go to your favorite place (mostly leisure or music clubs)
2. Find people with interesting and shared appearance or taste
 1. Watch their profile for recommendations
 2. Watch their clothing and accessories for designer informations
 3. Talk to them to get even more landmarks
3. Go to the associated landmark and find what you want

Algorithms

Services

Practices: Tool

Design workshops

Method: Participative tool development via design workshops

- Design workshops will be conducted with **2-4 test persons and developers** taking into account the afore identified activities and contexts as well as the navigation and usability problems
- Documentation of the identified functional proposals

To be conducted in February/March 09